







- Where is it?
- How does it connect
- What is the aim

Kiama Coastal Walking Track






Boulder Beaches and Rock Platforms





Loves Bay , Kiama Heights

Proposed
Coastal
Walking
Track
Stage1
Kiama to
Gerringong






THE ISSUES

- Land Status
- Private Property Owners
- Acquisition Costs
- Construction & Maintenance standards
- Access
- Risk Management
- Construction & Maintenance costs
- Environmental




Rainforest remnants






LESSONS LEARNT

- Political & Management Support
- A champion's role
- Inertia
- Private versus Public Interest
- Role of Department of Lands
- Patience is a Virtue – the CLPS delivers





Campbell's Hole



Cliffs and rock platforms



View south to Gerringong



LOOKING NORTH TOWARDS LAKE ILLAWARRA



LOOKING SOUTH TOWARDS SEVEN MILE BEACH

Man shapes himself through
decisions that shape his
environment

Rene Dubos